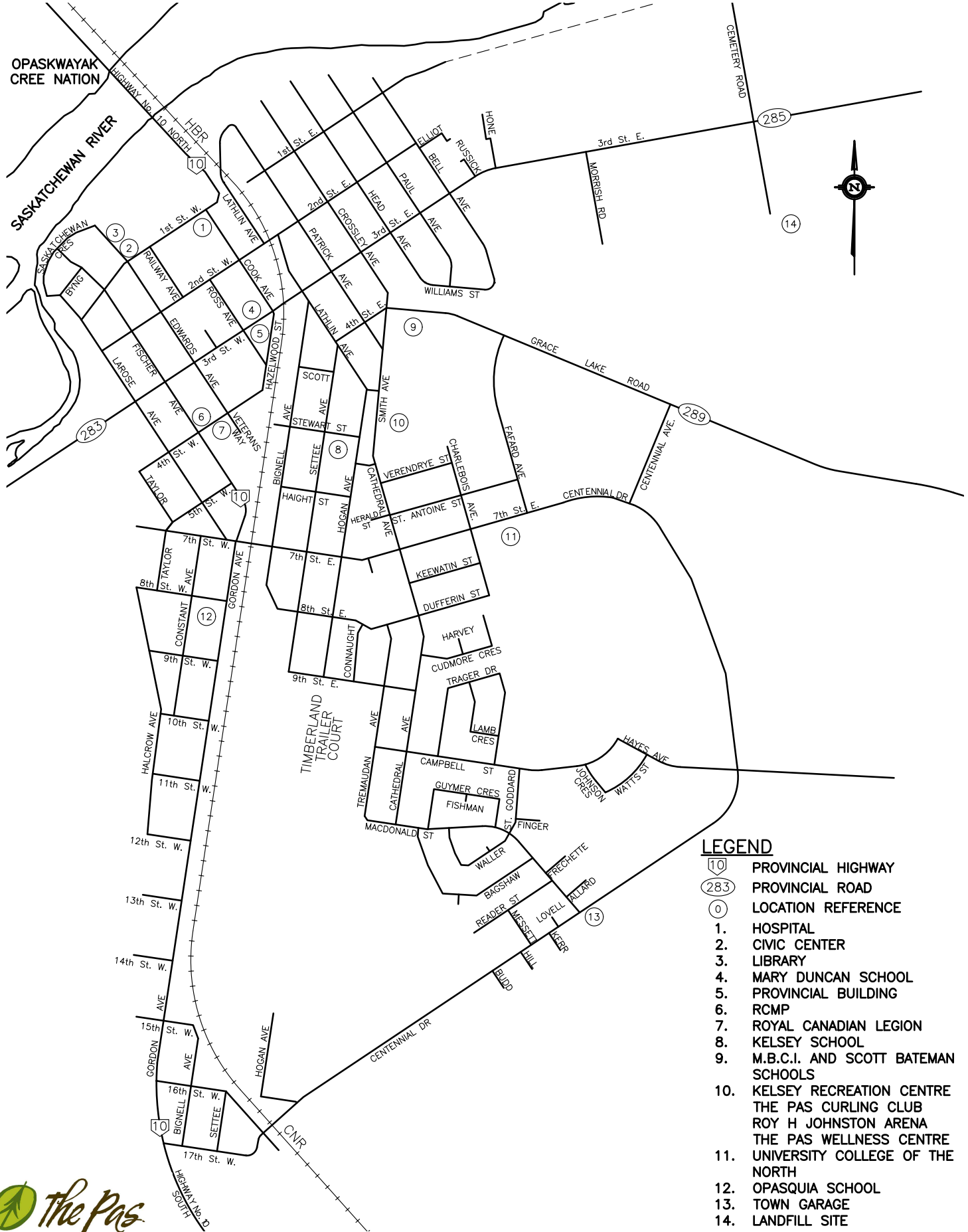





# TOWN OF THE PAS

30 Km TO  
THE PAS AIRPORT

OPASKWAYAK  
CREE NATION



## LEGEND

-  PROVINCIAL HIGHWAY
-  PROVINCIAL ROAD
-  LOCATION REFERENCE
- 1. HOSPITAL
- 2. CIVIC CENTER
- 3. LIBRARY
- 4. MARY DUNCAN SCHOOL
- 5. PROVINCIAL BUILDING
- 6. RCMP
- 7. ROYAL CANADIAN LEGION
- 8. KELSEY SCHOOL
- 9. M.B.C.I. AND SCOTT BATEMAN SCHOOLS
- 10. KELSEY RECREATION CENTRE  
THE PAS CURLING CLUB  
ROY H JOHNSTON ARENA  
THE PAS WELLNESS CENTRE
- 11. UNIVERSITY COLLEGE OF THE NORTH
- 12. OPASQUIA SCHOOL
- 13. TOWN GARAGE
- 14. LANDFILL SITE

